

Kelly Park West

Orienteering and Recreation Map





Scale 1:5,000
Contours 2.5m
Mapped 2008



Beginner



SPECIAL SYMBOLS

- Distinct tree 
- Rootstock 
- Other man made object 
- Scattered thickets 

CREDITS

Fieldwork 2008: Ales Hejna
Cartography: Ales Hejna

Olles

Basemap: previous o-map, aerial photos, USGS



COPYRIGHT NOTICE

This map is a copyrighted work created from real estate service photographs, USGS topographical map and field survey data and is the property of Florida Orienteering and may not be legally reproduced or copied in any form without explicit permission of the owners of its copyrights as listed below.

© Copyright 2008, Florida Orienteering.
All Rights Reserved.



RECREATION MAP
FL 9 March, 2008
United States Orienteering Federation
P.O. Box 1444, Forest Park GA 30051

Start/Finish

SCALE 1: 5000 250 m



Beginner

2.2 km



1

1



2

2



3

3



4

4



5

5



6

6



7

7



8

8



160 m

Small Erosion Gully

Thicket, east side

Distinctive Tree, south side

Open Land, northwest end

southerly Thicket, south side

Thicket, northwest side

southeastern Small Depression

Knoll, northwest side

160 meters control 8 to Finish